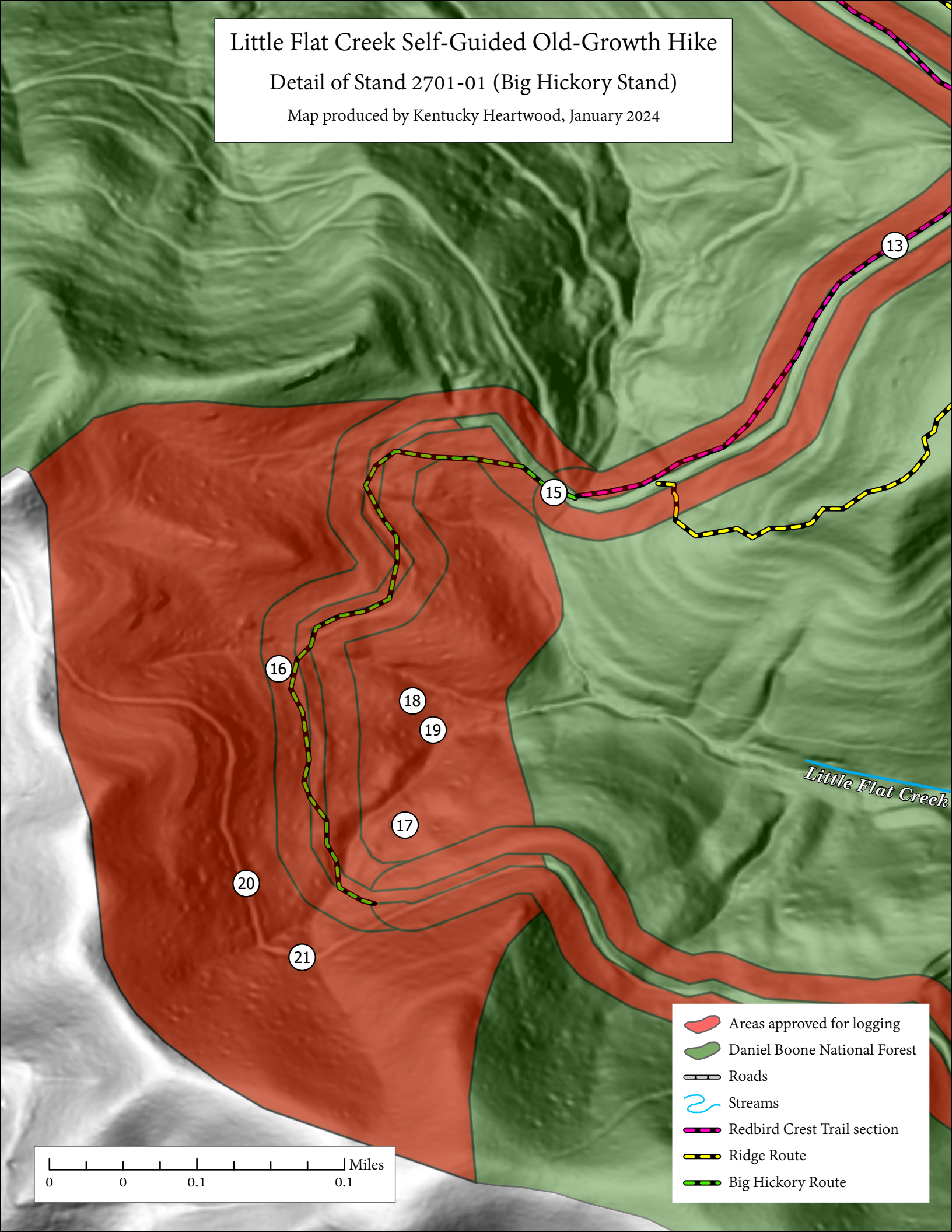









Little Flat Creek Self-Guided Old-Growth Hike

Detail of Stand 2701-01 (Big Hickory Stand)

Map produced by Kentucky Heartwood, January 2024



Little Flat Creek

-  Areas approved for logging
-  Daniel Boone National Forest
-  Roads
-  Streams
-  Redbird Crest Trail section
-  Ridge Route
-  Big Hickory Route

